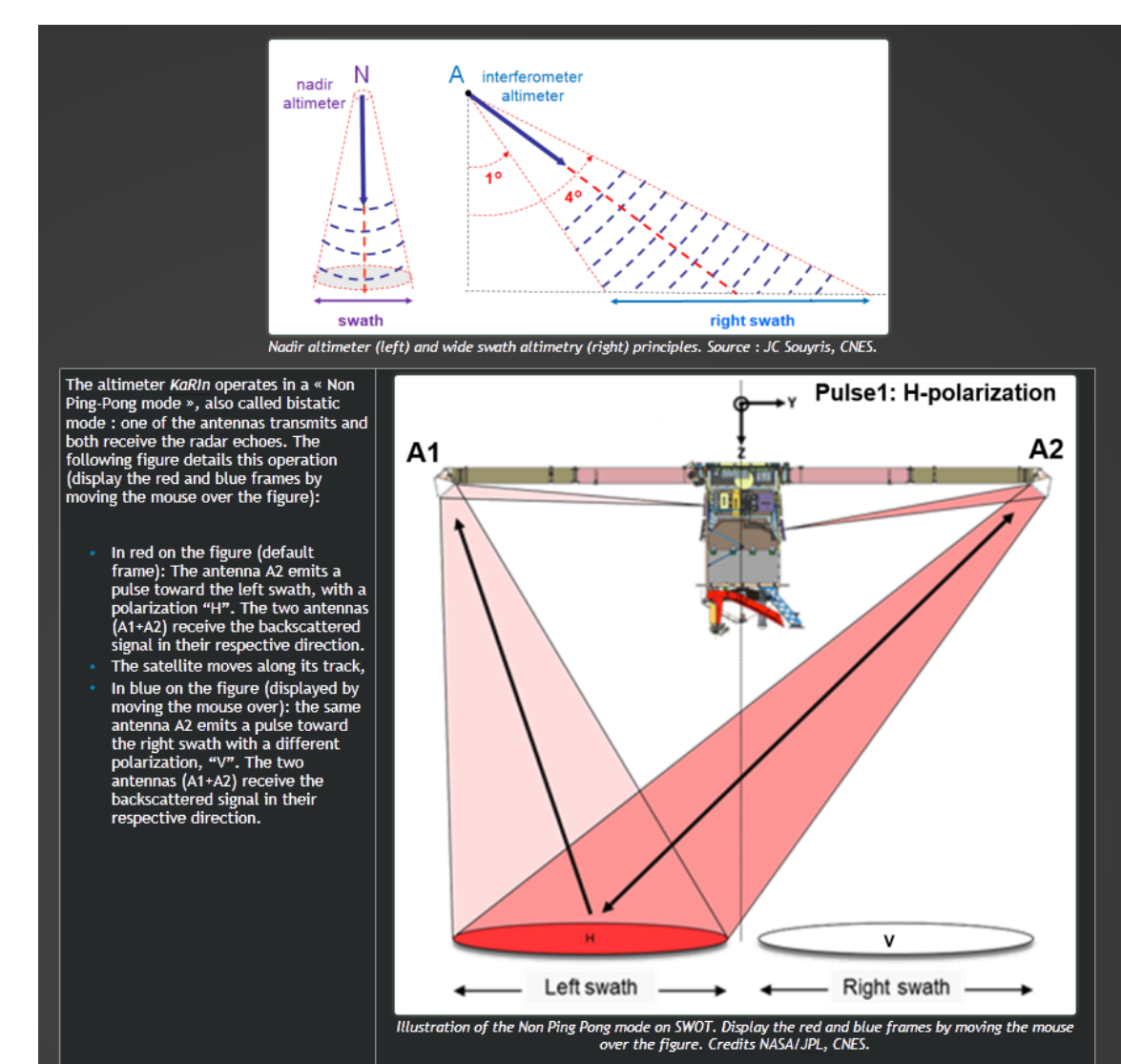

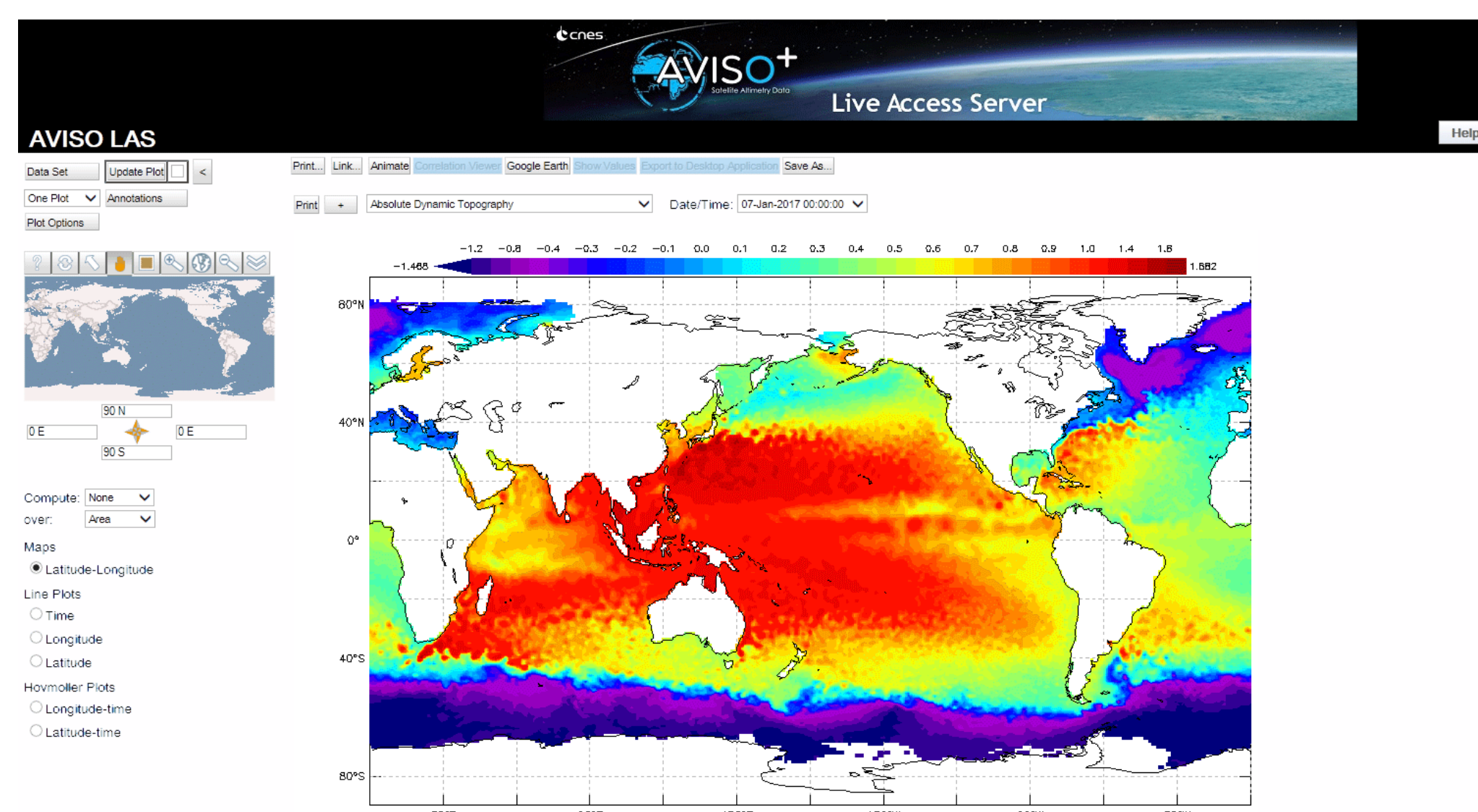
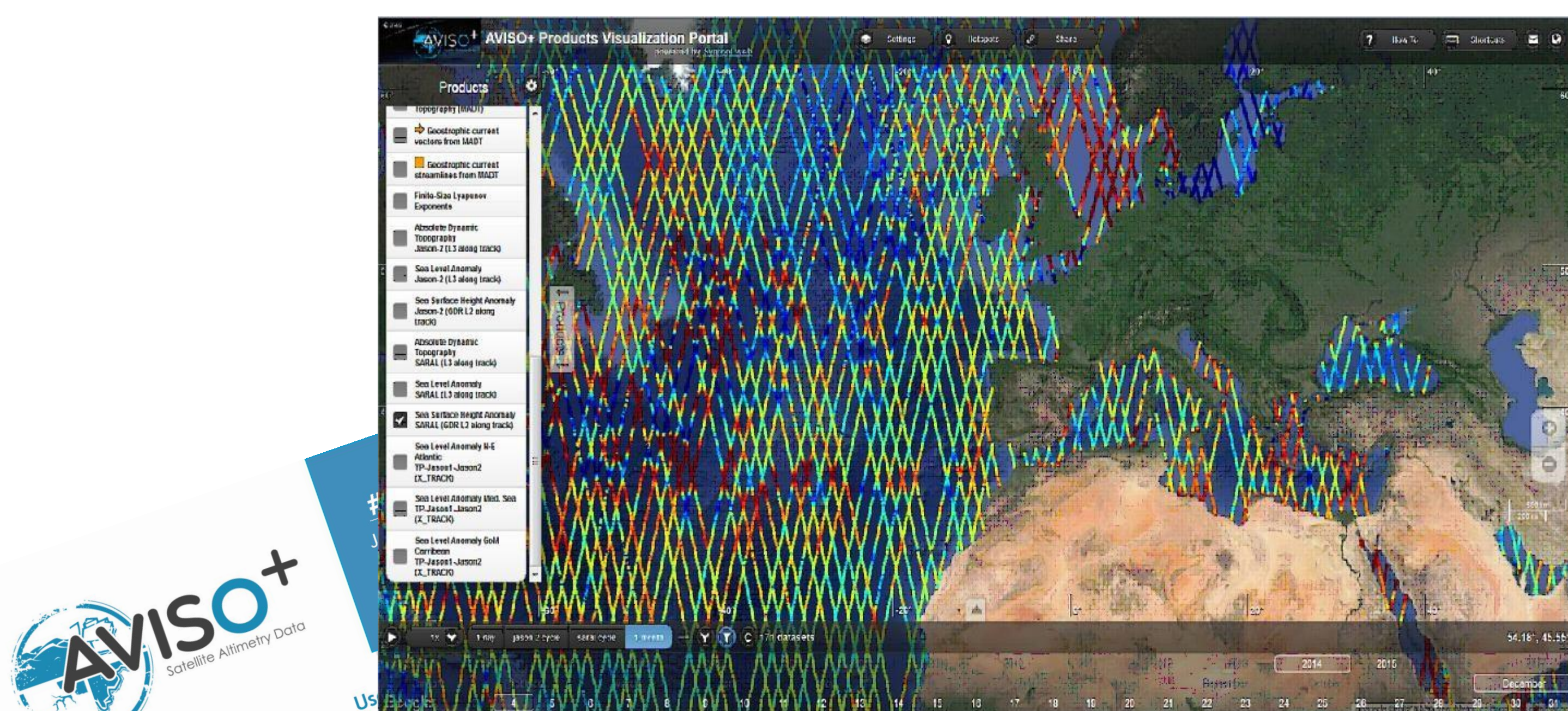


Aviso products & services: what's new? (2017) – future developments (2018)

General & Web

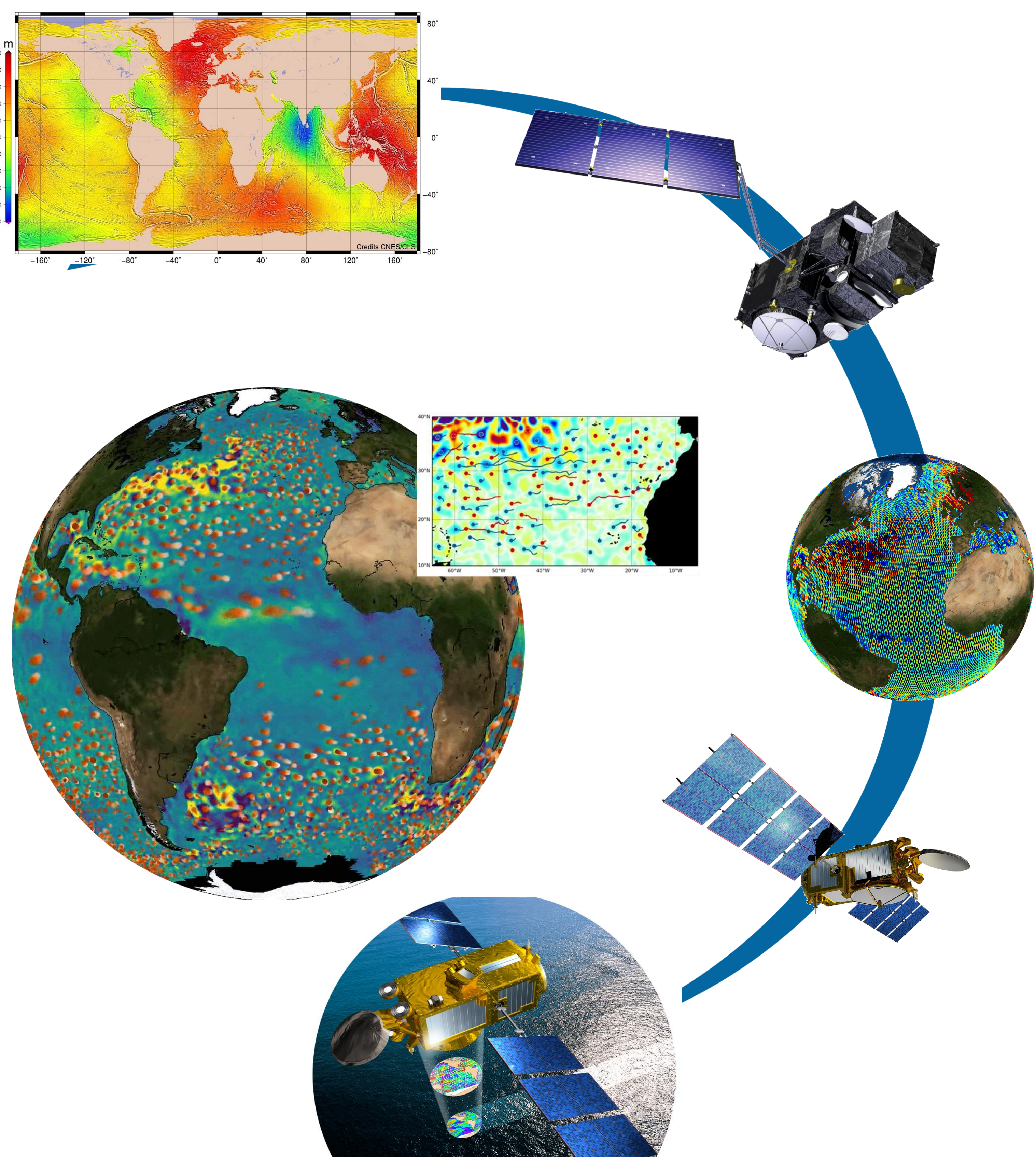
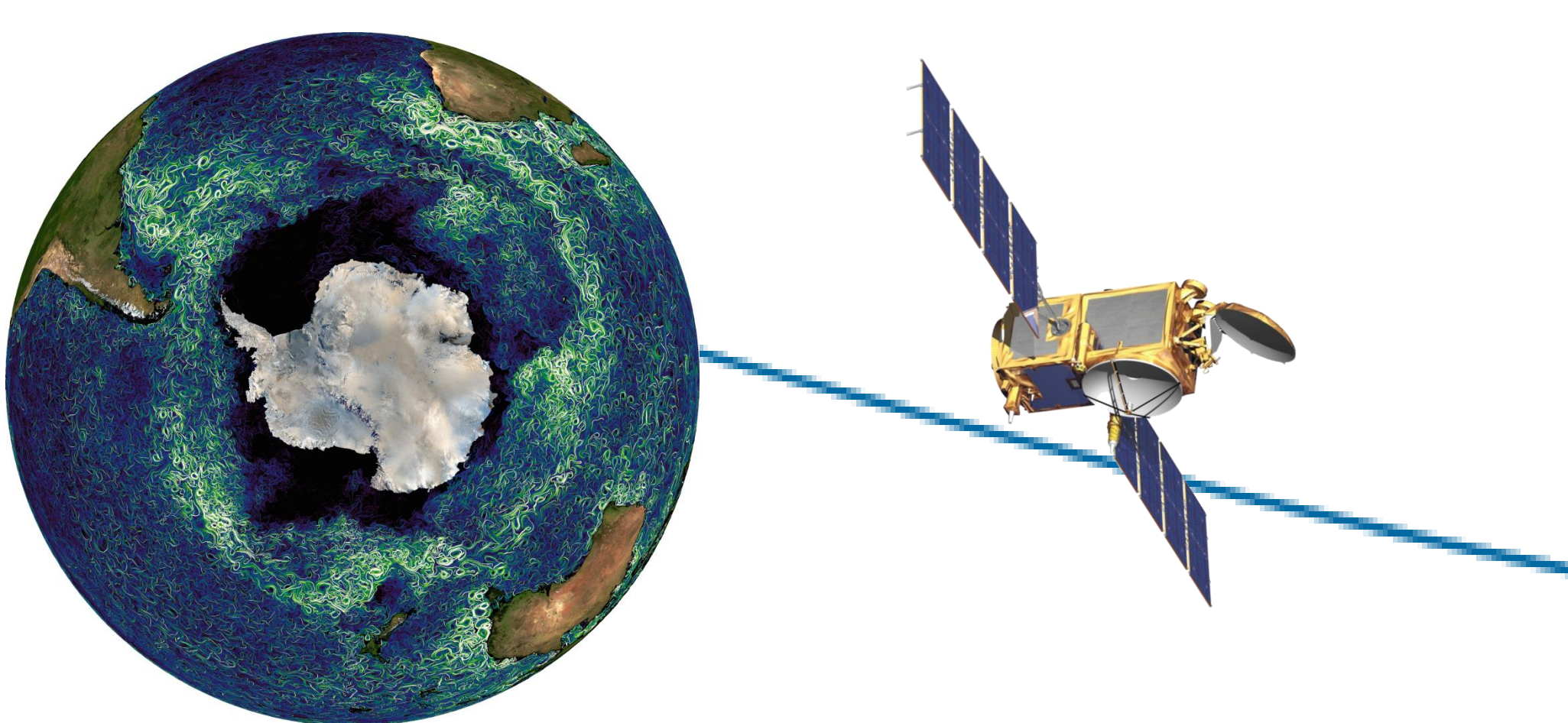
- One Newsletter
- Swot information (cont'd)
- Duacs multimission (all sat) datasets on CMEMS; no more dissemination through Aviso+
- Along-track samples in Aviso'Viz
- Live Access Server upgraded; gridded extraction service & Opendap



Data & products

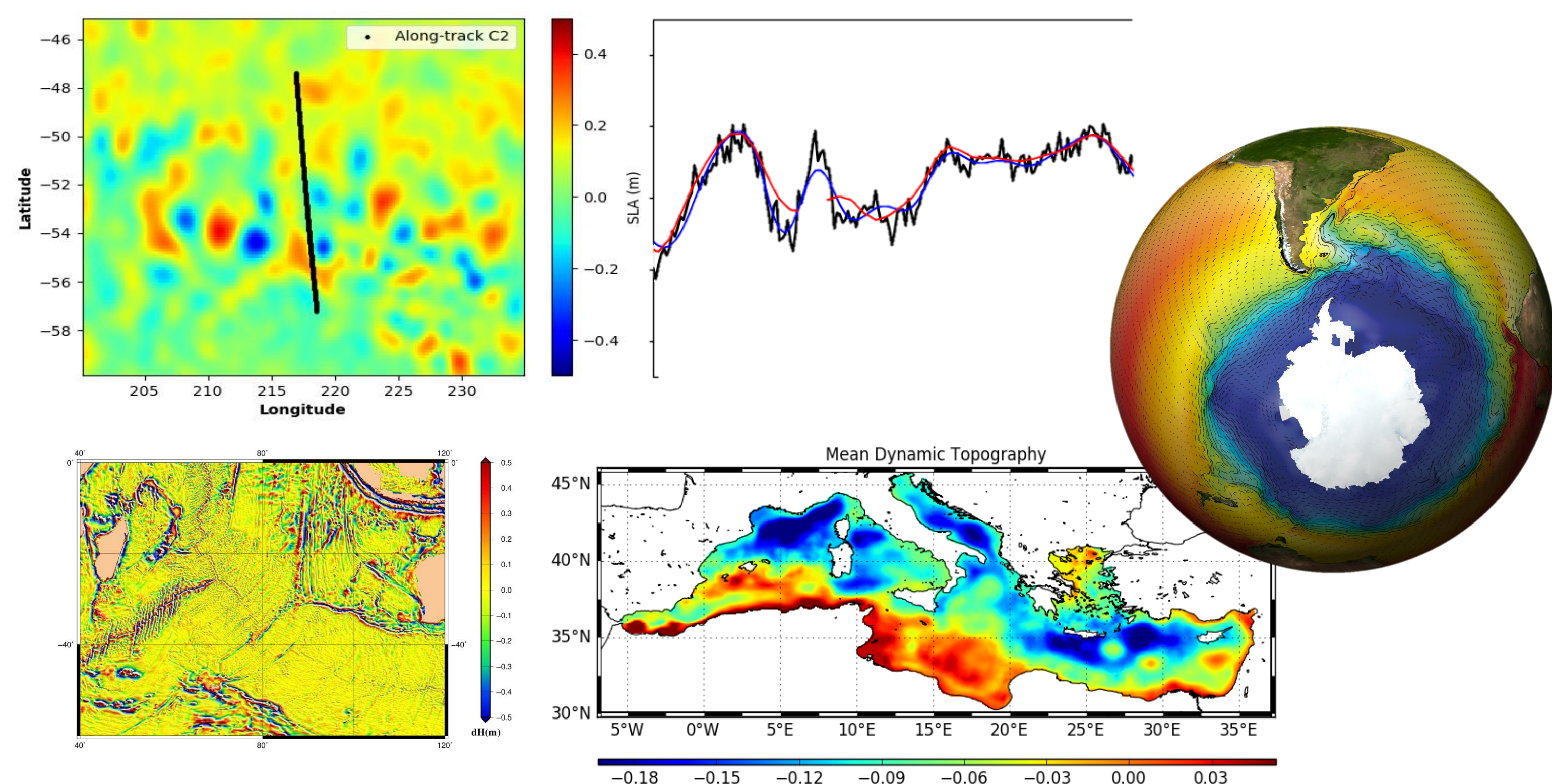
New datasets distributed

- Mesoscale Eddy trajectory Atlas, in collaboration with OSU (D. Chelton, M. Schlax)
- Jason-3 GDR
- “Level-2+” Sentinel-3A data (similar to CorSSHs), for Eumetsat
- All missions since 1992 in the same “Level-2+” format
- Mean Sea Surface 2015 released



Dataset upgrades / updates

- Updates of Filament & eddy datasets,
- Regular updates of all other datasets (GDRs, CorSSH, wind/waves, MSL & ENSO indicators...)



Future developments

- FLSE & Eddy atlas from NRT maps
- New 1-km resolution along-track experimental product
- New Dynamic Interpolation gridded experimental product
- New global and regional MDT & MSS